TAX MAPS - AUGUST 2015

MILFORD, NEW HAMPSHIRE

HOLLIS, NEW HAMPSHIRE

MILFORD, NEW HAMPSHIRE

PEPPERELL, MASS.

TOWNSEND, MASS.

MASON, NEW HAMPSHIRE

MELENDY POND

LAKE POTANIPO

TOWN OF BROOKLINE NEW HAMPSHIRE 1769

1

B1	1ST ST.	B7	HERON MARSH LANE	D5	POTANIPO HILL ROAD
B1	2ND ST.	A3	HOLLIS LANE	B3	POWERS LANE
B1	3RD ST.	A1	HOOD ROAD	A6	PROCTOR HILL ROAD
B2	4TH ST.	D1	HUTCHINSON HILL ROAD	G5	QUENTIN DRIVE
B2	5TH ST.	A7	IRON WORKS LANE	D3	QUIMBY ROAD
B2	6TH ST.	F3	JEFTS DRIVE	B3	RANDI DRIVE
B2	7TH ST.			B2	REGINA ROAD
B2	8TH ST.	A7	KECY ROAD	B4	RIDEOUT LA.
B1	9TH ST.	F3	KEMP DRIVE	D7	RILEY DRIVE
		E5	KENDALL WAY	D4	ROCK RAMOND ROAD
D2	AMES ROAD	B3	KODIAK ROAD	D6	ROCKWOOD ROAD
				A4	ROCKY POND ROAD
B7	AVERILL ROAD	E4	LAKE POTANIPO	D2	RUMORE WAY
C4	AUSTIN RD.	E4	LAKE ROAD	B3	RUONALA ROAD
		C2	LAKIN ROAD	G5	RUSSELL HILL ROAD
E7	BALDWIN DRIVE	G4	LANCY BROOK ROAD		
F3	BARBER WAY	F7	LAURELCREST DRIVE	C5	SARGENT ROAD
D1	BALL HILL RD.	D6	LORDEN LA.	A6	SAWTILLE ROAD
C3	BEAR HILL ROAD	G6	LOST VALLEY ROAD	D2	SCABBARD WAY
F6	BEAVER POND DR.	B4	LOUIS DRIVE	B3	SENTER DRIVE
C4	BEDDERS WAY			B3	SHADY ROCK ROAD
G3	BEN FARNSWORTH ROAD	C3	MAIN STREET	B7	SHATTUCK LA.
A6	BENNETT ROAD	G4	MASON ROAD	A6	SKYLINE DRIVE
A3	BIRCH HILL ROAD	E5	MAXWELL DRIVE	C6	SMITH ROAD
D7	BLUEBERRY LA.	C3	McDANIELS DRIVE	C6	SOUTH MAIN STREET
A7	BOHANON BRIDGE ROAD	F4	McINTOSH ROAD	D3	SOUTH SPAULDING BROOK ROAD
C5	BOND STREET	E7	MEAD DRIVE	G2	SPAULDING BROOK ROAD
B4	BURGE DRIVE	C5	MEETING HOUSE HILL ROAD	C4	SPRINGVALE AVE.
		B1	MELENDY POND DRIVE	C5	STEAM MILL HILL ROAD
E5	CALVIN WAY	C4	MILFORD STREET	C6	STICKNEY BROOK DR.
C6	CANAL ST.	B1	MILLBROOK ROAD	A1	STONE WAY
D7	CAPTAIN DOUGLASS DRIVE	G2	MOSHER DRIVE	B4	STONEHEDGE ROAD (PVT.)
C3	CAPTAIN SEAVER DR.	B2	MOUNTAIN ROAD	A2	SUMMIT LA.
B4	CARON'S WAY	D7	MUSCATANIPUS ROAD		
B6	CIDER MILL ROAD	C2	MYOPIA HILL ROAD	F6	TALBOT ROAD
E5	CLEVELAND HILL ROAD			F5	TAYLOR DRIVE
B5	CLOVER HILL WAY	D3	NEW HAMSHIRE ROUTE 13	D7	TEN ROD ROAD
B2	COLBURN RD.	B1	NICHOLS AVE.	D7	TOWNSEND HILL ROAD
C4	COMMERCIAL LANE	B3	NIGHTINGALE ROAD	F2	TREMBLAY WAY
F4	CONNECK ROAD	C6	NISSITISSIT ROAD		
C5	COREY HILL ROAD	G2	NORTH MASON ROAD	B3	WADSWORTH ROAD
G2	COUNTRYSIDE DRIVE	B3	NORWAY DRIVE	D2	WITHEE DRIVE
C7	CRANBERRY LANE			F7	WALLACE BROOK ROAD
C6	CROSS ROAD	C6	OAK HILL ROAD	G6	WEST HILL ROAD
		B2	OLD MILFORD ROAD	A7	WEST HOLLIS ROAD
B3	DUNBAR DIRVE	C1	OLD RAILROAD GRADE	A2	WESTVIEW ROAD
F3	DUPAW GOULD ROAD	A2	OVERLOOK LANE	E6	WILDWOOD ROAD
				F5	WINTERBERRY ROAD
B1	EDDY AVE	C6	PARKER ROAD	E6	WOODLAND DRIVE
C5	ELM ST.	C6	PEPPERELL ROAD	D6	WYMAN RD.
		B4	PERKINS ROAD	A2	WRIGHT ROAD
A6	FLINT MEADOW DR.	C5	PIERCE LANE	F4	YANKEE WAY
C5	FRANCES DRIVE	A6	PETERSEN ROAD		
D5	FRESH POND LANE	G4	PIGEON HILL ROAD		
G6	FROST WAY	B2	POND RD.		
		F3	POOR FARM ROAD		
B4	GILSON ROAD	A4	POPE ROAD		
		D4	POST OFFICE DRIVE		
B4	HALFYARD DRIVE				
X	HERITAGE CIR.				
E6	HIGH VIEW DRIVE				
C7	HILLSIDE DRIVE				
B4	HOBART HILL ROAD				

TAXMAP SHEET - A

LEGEND

PARCEL NUMBERS 36-1 SCALED DISTANCES 4535

TOWN LINE

MATCH LINE

FORMER LOT LINES

BROOKS/PONDS

DIRT TRAILS

EASEMENTS

MERIDIAN
Land Services, Inc.
29 ARMORY ROAD, MILFORD, N.H. 03055
TEL 603-673-1441 FAX 603-673-1584
ENGINEERS - LAND SURVEYORS - SCIENTISTS - LAND PLANNERS

DO NOT USE THE INFORMATION ON THIS PLAN FOR DEED DESCRIPTIONS

GRAPHIC SCALE: 1 INCH = 1000 FEET

1000' 500' 0 1000' 2000' 3000'

DATE OF LATEST REVISION – AUGUST 19, 2015

BROOKLINE, N.H.

INDEX

MLS NO. 260.10

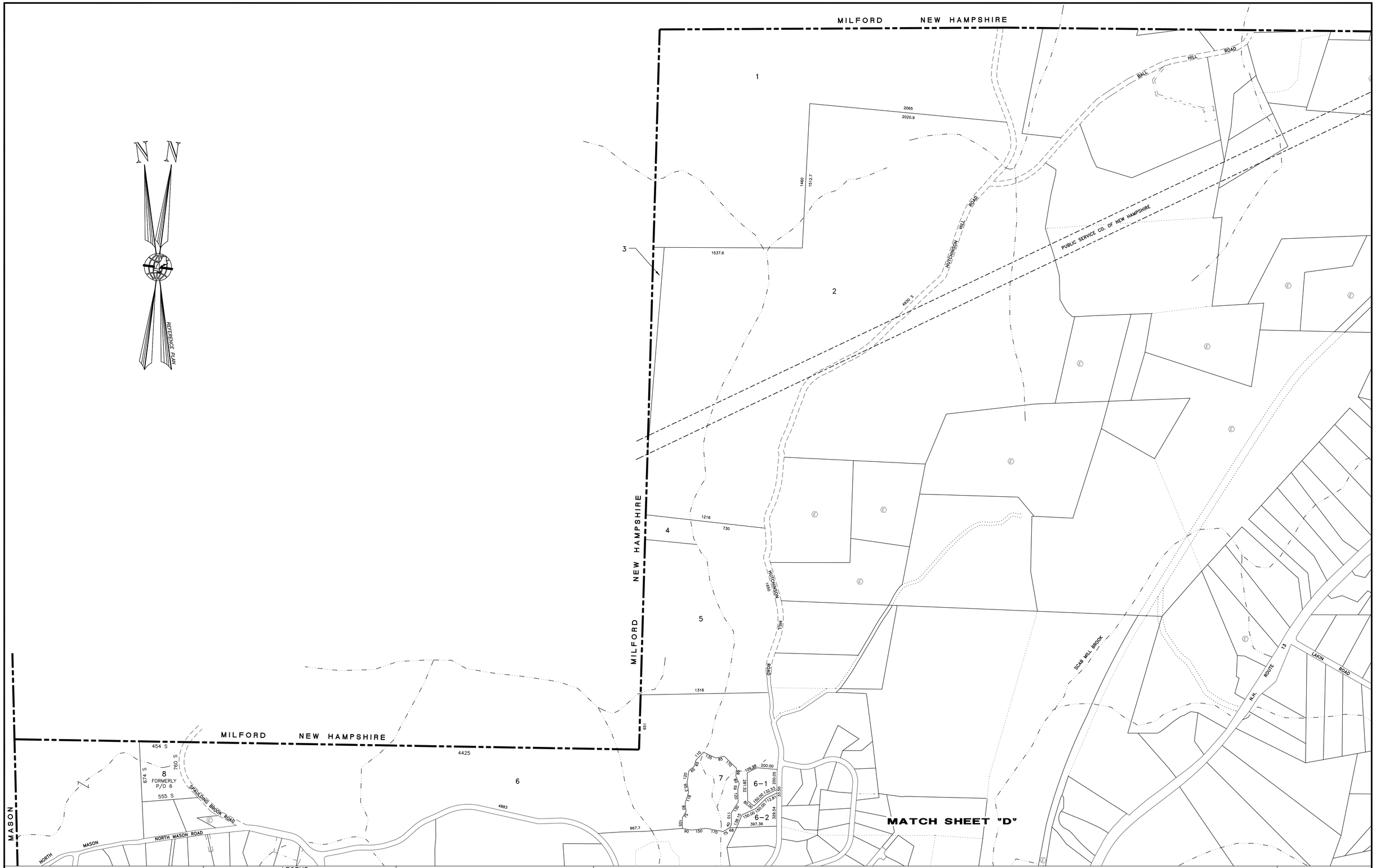

LEGEND

PARCEL NUMBERS 36-1 SCALED DISTANCES 453S
TOWN LINE
Ⓔ = TAX EXEMPT PROPERTY
FORMER LOT LINES
BROOKS/PONDS
DIRT TRAILS
EASEMENTS

DO NOT USE THE INFORMATION ON THIS PLAN FOR DEED DESCRIPTIONS

GRAPHIC SCALE: 1 INCH = 400 FEET

400' 200' 0 400' 800' 1200'

DATE OF LATEST REVISION – AUGUST 19, 2015

BROOKLINE, N.H.

A

PARCEL NUMBERS OMITTED: NONE

HIGHEST NUMBER USED 8

00260.10

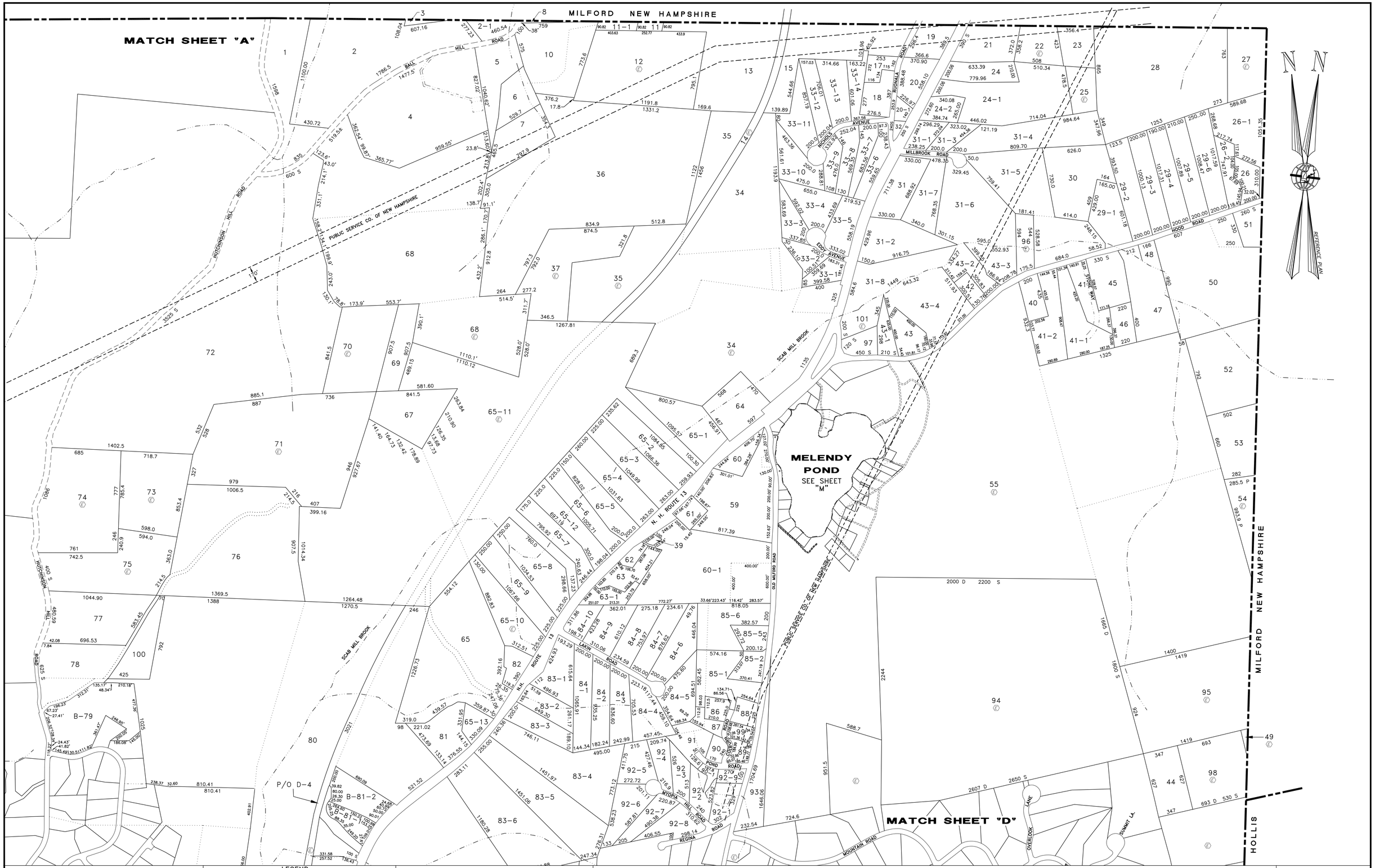

LEGEND

PARCEL NUMBERS 36-1 SCALED DISTANCES 453S
TOWN LINE
Ⓔ = TAX EXEMPT PROPERTY
FORMER LOT LINES
BROOKS/PONDS
DIRT TRAILS
EASEMENTS

DO NOT USE THE INFORMATION ON THIS PLAN FOR DEED DESCRIPTIONS

GRAPHIC SCALE: 1 INCH = 400 FEET

400' 200' 0 400' 800' 1200'

DATE OF LATEST REVISION – AUGUST 19, 2015

BROOKLINE, N.H.

B

PARCEL NUMBERS OMITTED 9,33,38,40,56,57,58,66

HIGHEST NUMBER USED 101

00260.10

MILFORD NEW HAMPSHIRE

MATCH SHEET "A"

MATCH SHEET "D"

MATCH SHEET "E"

MASON NEW HAMPSHIRE

REFERENCE PLAN

LEGEND

PARCEL NUMBERS 36-1 SCALED DISTANCES 453S

TOWN LINE

(E) = TAX EXEMPT PROPERTY

FORMER LOT LINES

BROOKS/PONDS

DIRT TRAILS

EASEMENTS

DO NOT USE THE INFORMATION ON THIS PLAN FOR DEED DESCRIPTIONS

GRAPHIC SCALE: 1 INCH = 400 FEET

400' 200' 0 400' 800' 1200'

DATE OF LATEST REVISION – AUGUST 19, 2015

BROOKLINE, N.H.

C

PARCEL NUMBERS OMITTED 10,32,35,37,54

HIGHEST NUMBER USED 59

00260.10

MATCH SHEET "B"

MATCH SHEET "C"

MILFORD, N.H.

HOLLIS, N.H.

REFERENCE PLAN

LEGEND

PARCEL NUMBERS 36-1 SCALED DISTANCES 453S

TOWN LINE

(E) = TAX EXEMPT PROPERTY

FORMER LOT LINES

BROOKS/PONDS

DIRT TRAILS

EASEMENTS

DO NOT USE THE INFORMATION ON THIS PLAN FOR DEED DESCRIPTIONS

GRAPHIC SCALE: 1 INCH = 400 FEET

400' 200' 0 400' 800' 1200'

DATE OF LATEST REVISION – AUGUST 19, 2015

BROOKLINE, N.H.

D

PARCEL NUMBERS OMITTED 2,10,11,13,15,19,32,65,80,86-2,86-3,86-8,90 HIGHEST NUMBER USED 96

00260.10

LEGEND

PARCEL NUMBERS 36-1 SCALED DISTANCES 453S
TOWN LINE
Ⓔ = TAX EXEMPT PROPERTY
FORMER LOT LINES
BROOKS/PONDS
DIRT TRAILS
EASEMENTS

DO NOT USE THE INFORMATION ON THIS PLAN FOR DEED DESCRIPTIONS

GRAPHIC SCALE: 1 INCH = 400 FEET

400' 200' 0 400' 800' 1200'

DATE OF LATEST REVISION – AUGUST 19, 2015

BROOKLINE, N.H.

E

PARCEL NUMBERS OMITTED 9,23,27-1,34,55 THROUGH 73, 75 THROUGH 84 HIGHEST NUMBER USED 93

00260.10

MATCH SHEET "D"

MATCH SHEET "E"

MATCH SHEET "L"

MATCH SHEET "G"

MATCH SHEET "H"

LAKE POTANIPO

HOLLIS NEW HAMPSHIRE

PUBLIC SERVICE CO. OF NEW HAMPSHIRE EASEMENT

P.S.N.H. EASEMENT

REFERENCE PLAN

N N

LEGEND

PARCEL NUMBERS 36-1 SCALED DISTANCES 453S

TOWN LINE

Ⓔ = TAX EXEMPT PROPERTY

FORMER LOT LINES

BROOKS/PONDS

DIRT TRAILS

EASEMENTS

DO NOT USE THE INFORMATION ON THIS PLAN FOR DEED DESCRIPTIONS

GRAPHIC SCALE: 1 INCH = 400 FEET

400' 200' 0 400' 800' 1200'

DATE OF LATEST REVISION – AUGUST 19, 2015

BROOKLINE, N.H.

F

PARCEL NUMBERS OMITTED 3,5,10,45,49,55,105,123–1,123–2,

HIGHEST NUMBER USED 161

00260.10

LEGEND

PARCEL NUMBERS 36-1 SCALED DISTANCES 4535
TOWN LINE
Ⓔ = TAX EXEMPT PROPERTY
FORMER LOT LINES
BROOKS/PONDS
DIRT TRAILS
EASEMENTS

DO NOT USE THE INFORMATION ON THIS PLAN FOR DEED DESCRIPTIONS

GRAPHIC SCALE: 1 INCH = 400 FEET

400' 200' 0 400' 800' 1200'

DATE OF LATEST REVISION – AUGUST 19, 2015

BROOKLINE, N.H.

G

PARCEL NUMBERS OMITTED 3,5,19,30,37,38,49,51,53-1,60,62

HIGHEST NUMBER USED 70

00260.10

MATCH SHEET "F"

MATCH SHEET "G"

MATCH SHEET "K"

HOLLIS NEW HAMPSHIRE

REFERENCE PLAN

LEGEND

PARCEL NUMBERS 36-1 SCALED DISTANCES 4535

TOWN LINE

(E) = TAX EXEMPT PROPERTY

FORMER LOT LINES

BROOKS/PONDS

DIRT TRAILS

EASEMENTS

DO NOT USE THE INFORMATION ON THIS PLAN FOR DEED DESCRIPTIONS

GRAPHIC SCALE: 1 INCH = 400 FEET

400' 200' 0 400' 800' 1200'

DATE OF LATEST REVISION – AUGUST 19, 2015

BROOKLINE, N.H.

H

PARCEL NUMBERS OMITTED 44-2,44-5,79-5,79-6,110,124,125

HIGHEST NUMBER USED 149

00260.10

LEGEND

PARCEL NUMBERS 36–1	SCALED DISTANCES 453S
TOWN LINE	
Ⓔ = TAX EXEMPT PROPERTY	
FORMER LOT LINES	
BROOKS/PONDS	
DIRT TRAILS	
EASEMENTS	

DO NOT USE THE INFORMATION ON THIS PLAN FOR DEED DESCRIPTIONS

GRAPHIC SCALE: 1 INCH = 400 FEET

400' 200' 0 400' 800' 1200'

DATE OF LATEST REVISION – AUGUST 19, 2015

BROOKLINE, N.H.

J

PARCEL NUMBERS OMITTED 13–2,6,15,43,52,62

HIGHEST NUMBER USED 61

00260.10

LEGEND

PARCEL NUMBERS 36-1 SCALED DISTANCES 4535
TOWN LINE
Ⓔ = TAX EXEMPT PROPERTY
FORMER LOT LINES
BROOKS/PONDS
DIRT TRAILS
EASEMENTS

DO NOT USE THE INFORMATION ON THIS PLAN FOR DEED DESCRIPTIONS

GRAPHIC SCALE: 1 INCH = 400 FEET

400' 200' 0 400' 800' 1200'

DATE OF LATEST REVISION – AUGUST 19, 2015

BROOKLINE, N.H.

K

PARCEL NUMBERS OMITTED 66, 70, 82, 83

HIGHEST NUMBER USED 103

00260.10

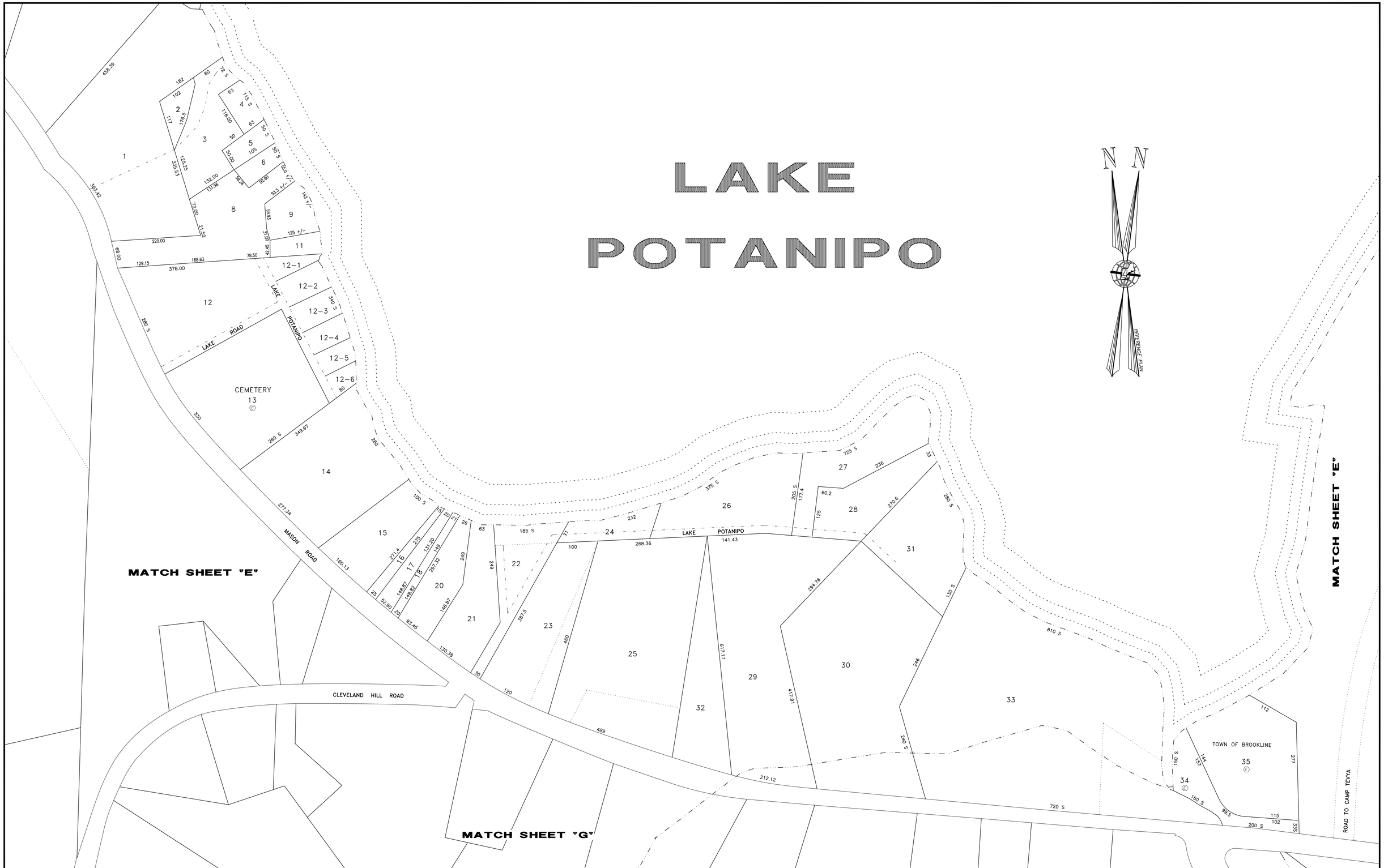

LEGEND

PARCEL NUMBERS 36-1 SCALED DISTANCES 453S
TOWN LINE
Ⓔ = TAX EXEMPT PROPERTY
FORMER LOT LINES
BROOKS/PONDS
DIRT TRAILS
EASEMENTS

DO NOT USE THE INFORMATION ON THIS PLAN FOR DEED DESCRIPTIONS

GRAPHIC SCALE: 1 INCH = 100 FEET

100' 50' 0 100' 200' 300'

DATE OF LATEST REVISION – AUGUST 19, 2015

BROOKLINE, N.H.

L

PARCEL NUMBERS OMITTED: 7,19

HIGHEST NUMBER USED: 35

00260.10

MELENDY POND

HOOD ROAD

NEW HAMPSHIRE ROUTE 13

NINTH STREET

FIRST STREET

SECOND STREET

THIRD STREET

FOURTH STREET

FIFTH STREET

SIXTH STREET

SEVENTH STREET

EIGHTH STREET

MELENDY POND DRIVE

OLD MILFORD ROAD

PART OF B-55

BEACH

SAND PIT

MATCH SHEET "B"

MATCH SHEET "B"

PART OF B-55

N N

REFERENCE PLAN

LEGEND
PARCEL NUMBERS 36-1 SCALED DISTANCES 453S
TOWN LINE
Ⓔ = TAX EXEMPT PROPERTY
FORMER LOT LINES
BROOKS/PONDS
DIRT TRAILS
EASEMENTS

DO NOT USE THE INFORMATION ON THIS PLAN FOR DEED DESCRIPTIONS

GRAPHIC SCALE: 1 INCH = 100 FEET

100' 50' 0 100' 200' 300'

DATE OF LATEST REVISION – AUGUST 19, 2015

BROOKLINE, N.H.

M

PARCEL NUMBERS OMITTED 28,29,31,33

HIGHEST NUMBER USED 37

00260.10